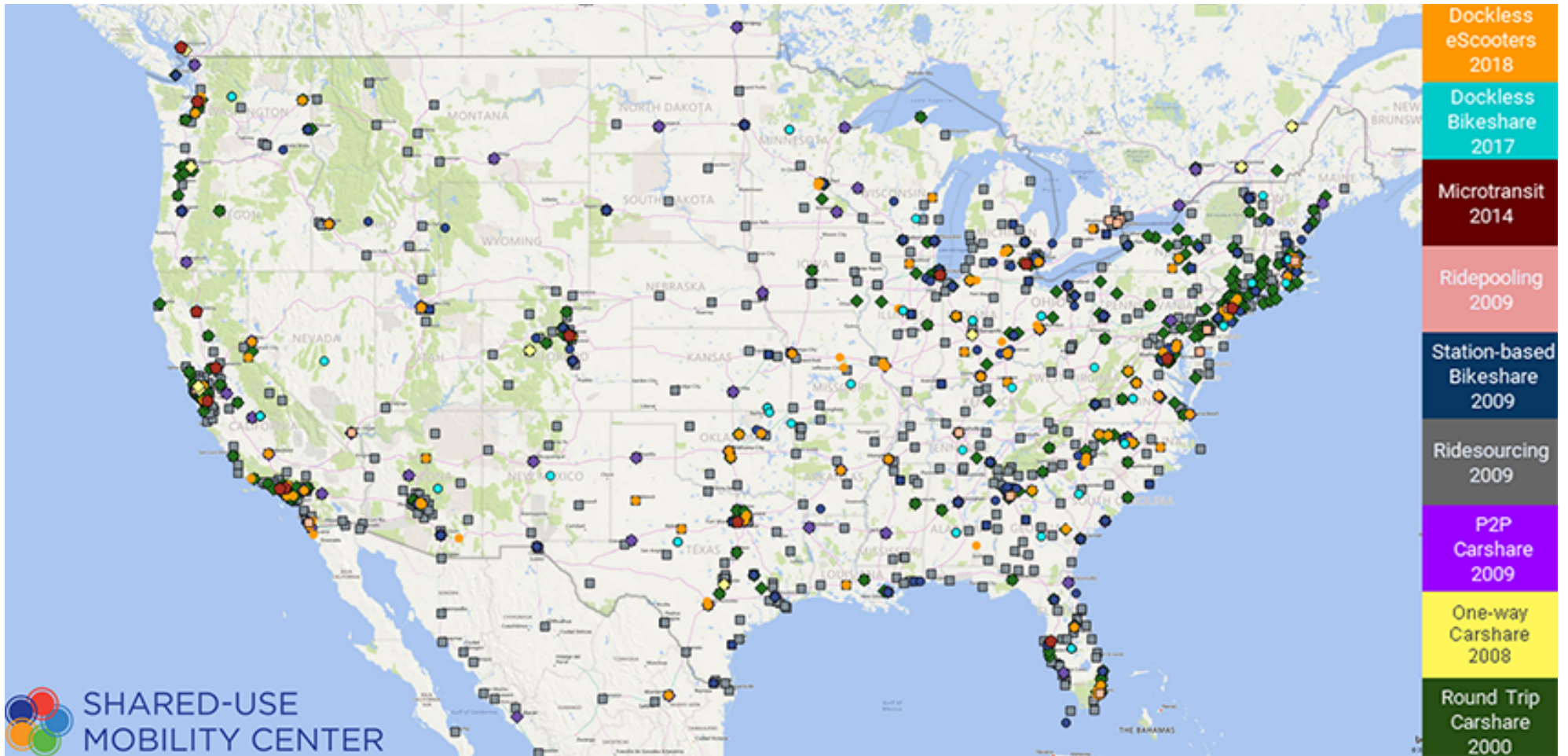




The Future of Mobility in Plano



Growth in Shared Mobility 2000-2018



The Future of Mobility ...



On demand
Shared
A Service
[?]/ human power
Technology driven

Lots of options

- Bikes
- Busses
- Rail
- Shared bikes, scooters, cars, etc.
- Share rides
- Air & ground shuttles/taxis

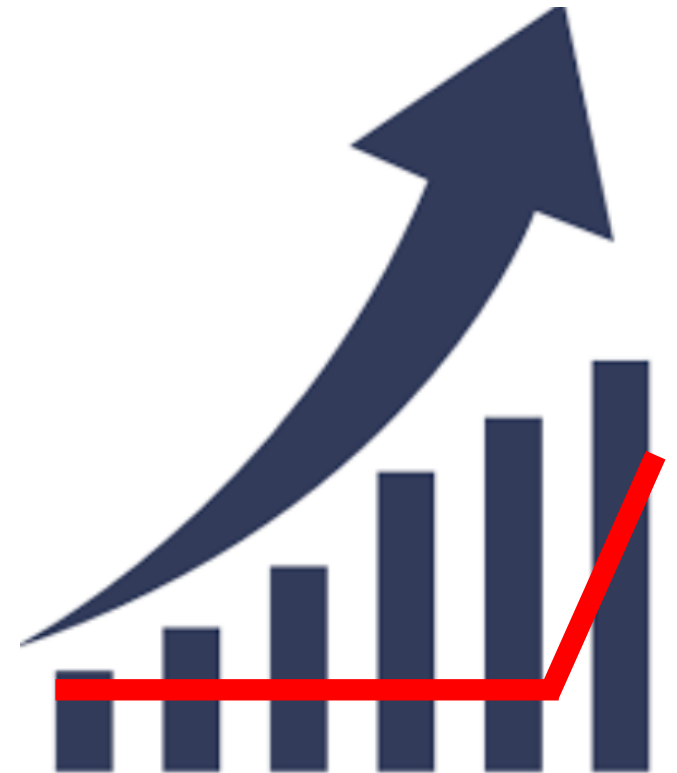
The benefits of better connectivity

If we can help the employees who want to use transit, travel would be easier for everyone.

Every commuter wins...with a better experience.

If we give viable choices to everyone who wants them, we can create a more dynamic and diverse Legacy.

The region wins ... with more opportunities for growth, diversification, and innovations.





Better connections for people to Legacy

Starts by working together

- Sharing ideas and solutions
- Gaining purchase power for existing and new services
- Creating/supporting local campaigns and promotions.
- Integrating user information and services into easy, one-stop access.



MEMBERS



Mobility:
the ability to
move or be
moved
freely and
easily.



FUNDERS

Today



We asked you to Re-Engage because we need to hear your thoughts, observations, & experiences.

Now that you have heard what has been happening:

What has been your experience (commuting) the last couple of years?

The more detail the better, draw/write directly on maps –

How you travel?

Roughly where?

What problems do you see?

In the Future for Legacy

- What do you want to see more of?
- What do you want to see less of?

Write on the back of the map:

More ...

Less ...

LEGACYConnect

Our thoughts

LegacyConnect is working with the City of Plano, DART and Kimley-Horn to identify needed improvements we can sponsor, champion, or support.

These are a few ideas we had.



Unintended Consequences

- Clogging at parking exits and nearby signals
- Back ups at valet stations





Filling the Gaps





New Services

Direct connect
shuttle to the
Green Line



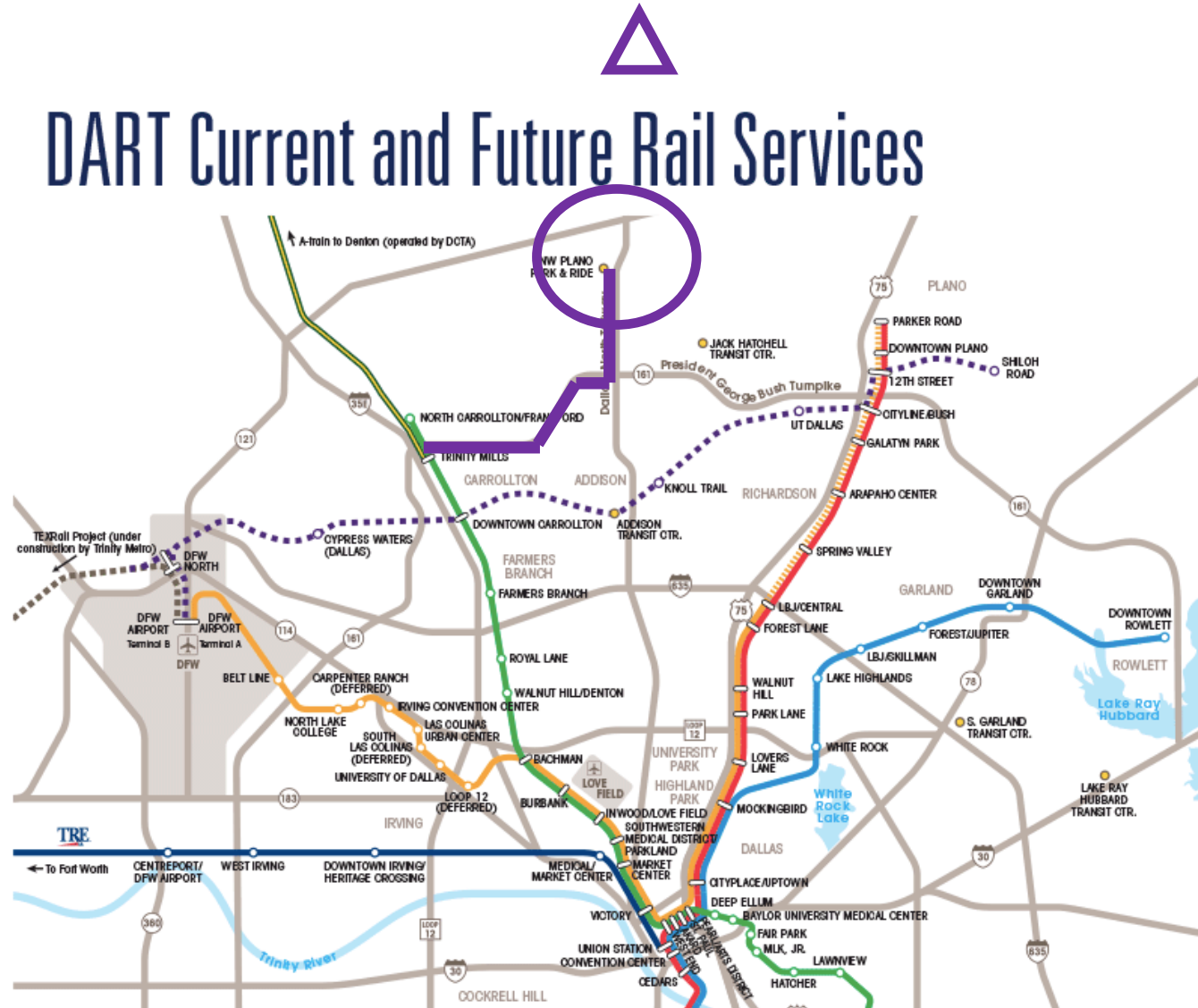
Expanding
GoLink services



Frisco
Park&Ride



DART Current and Future Rail Services



Complete and Safe Streets



A screenshot of Google Maps showing a street view of Legacy Dr. The map interface includes a search bar at the top with the text "Search Google Maps" and "See travel times, traffic and nearby places". A green bar across the middle of the map contains three icons: a scooter, a bicycle, and a FedEx robot. The street name "Legacy Dr" is visible multiple times. In the bottom right corner, there is a logo for "LEGACY CONNECT" with a stylized graphic of a house and a person. The Google logo is at the bottom center. The bottom right corner also features navigation controls like a compass, 3D view, and zoom in/out buttons.



Greeting Transit Customers

Work adjacent businesses on well designed and built shelters/seating that enhance the area.



What Improvements?

Riff off our ideas or come up with your own!

What improvements do you think are most needed?

- Biggest impact for Legacy?
- Most useful?
- Best solution for current problems?

Brainstorm & write on the back of the Map.



Thank You!

and

We will send you a survey link just in case you leave here and think "I wish I had mentioned ..."